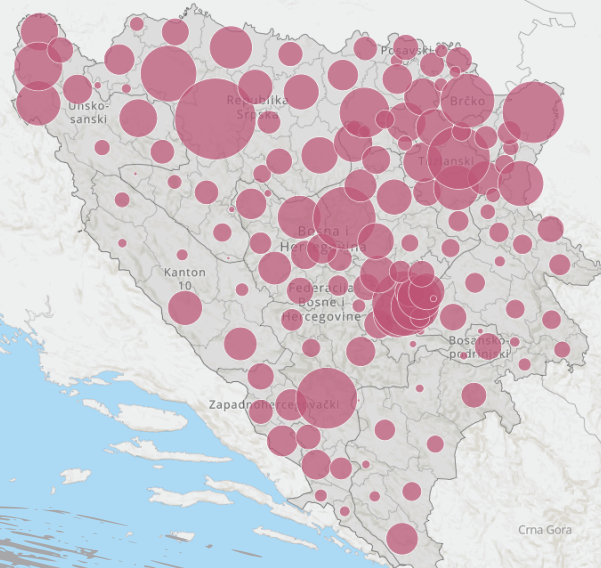


Population and Distribution


Population

25 525 Smaller Bigger

Level: **Municipalities/Cities in BiH**



Geographic Thematic *Maps*



Recognizing the needs of a wide range of different users and for the purpose of educating them about the proper data use, we have launched the geographic information system GIS with interactive thematic maps. This is the central and main part of the site for disseminating the Census 2013 data.

The issue we are addressing is the under-utilization of statistics in the decision-making process, the development of programs, policies, and the inability to easily measure their results.

The GIS site provides an overview of thematic maps up to 5 levels (BIH, entities / District, cantons, municipalities, settlements).





Population and
Distribution



Age and Sex of
Population



Migrations



Ethnicity, religion,
mother tongue



Population by
Marital Status



Fertility



Disability



Households



Families



Education



Economical
Characteristics



Agriculture



Dwellings and
Buildings



Population

Search all variables



Population and Distribution



Age and Sex of Population



Migrations



Ethnicity, religion, mother tongue



Population by Marital Status



Fertility



Disability



Households



Families



Education

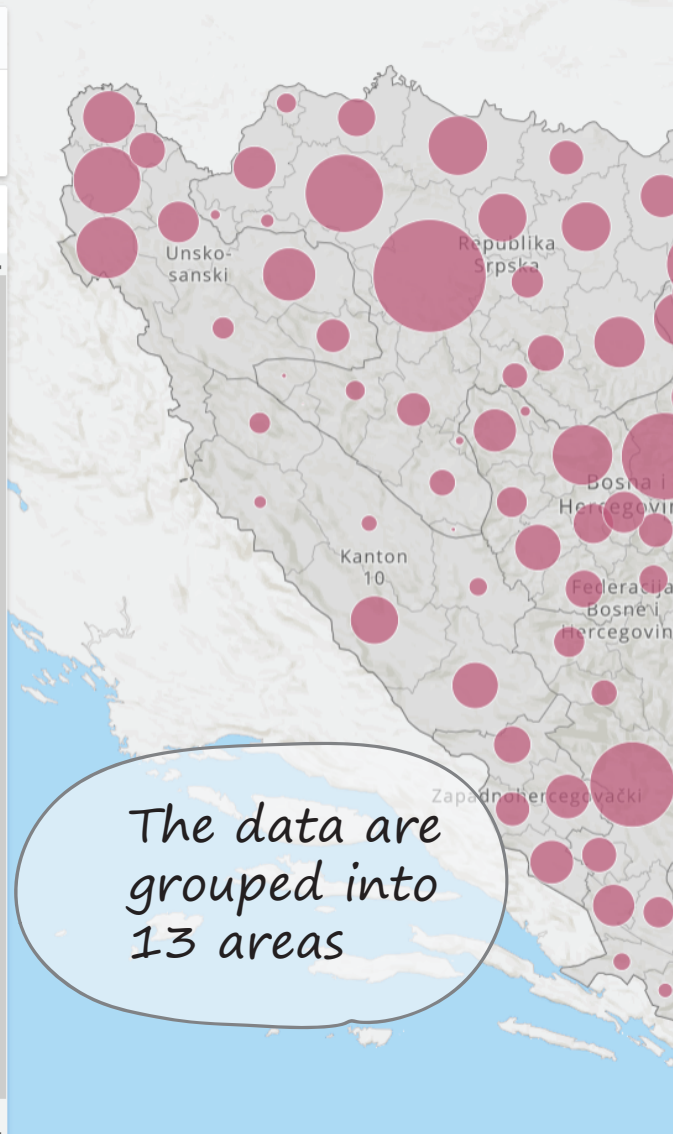


Economical Characteristics



Agriculture

The data are grouped into 13 areas





Education

Total Number of Illiterate Persons

< Search inside "Education"

Population and Distribution

Population

Total Number of Illiterate Persons

The Number of Illiterate Male Persons

The Number of Illiterate Female Persons

Computer Literate Population (aged 10 and older)

Population

Total Number of Computer Literate Population

The Number of Computer Literate Male Persons

The Number of Computer Literate Female Persons

Persons that Do Not Know to Use the Internet or E-Mail (aged 15 and older)

The Number of Persons that Do Not Know to Use the Internet or E-Mail

The Number of Persons that Do Not Know to Use the Internet or E-Mail

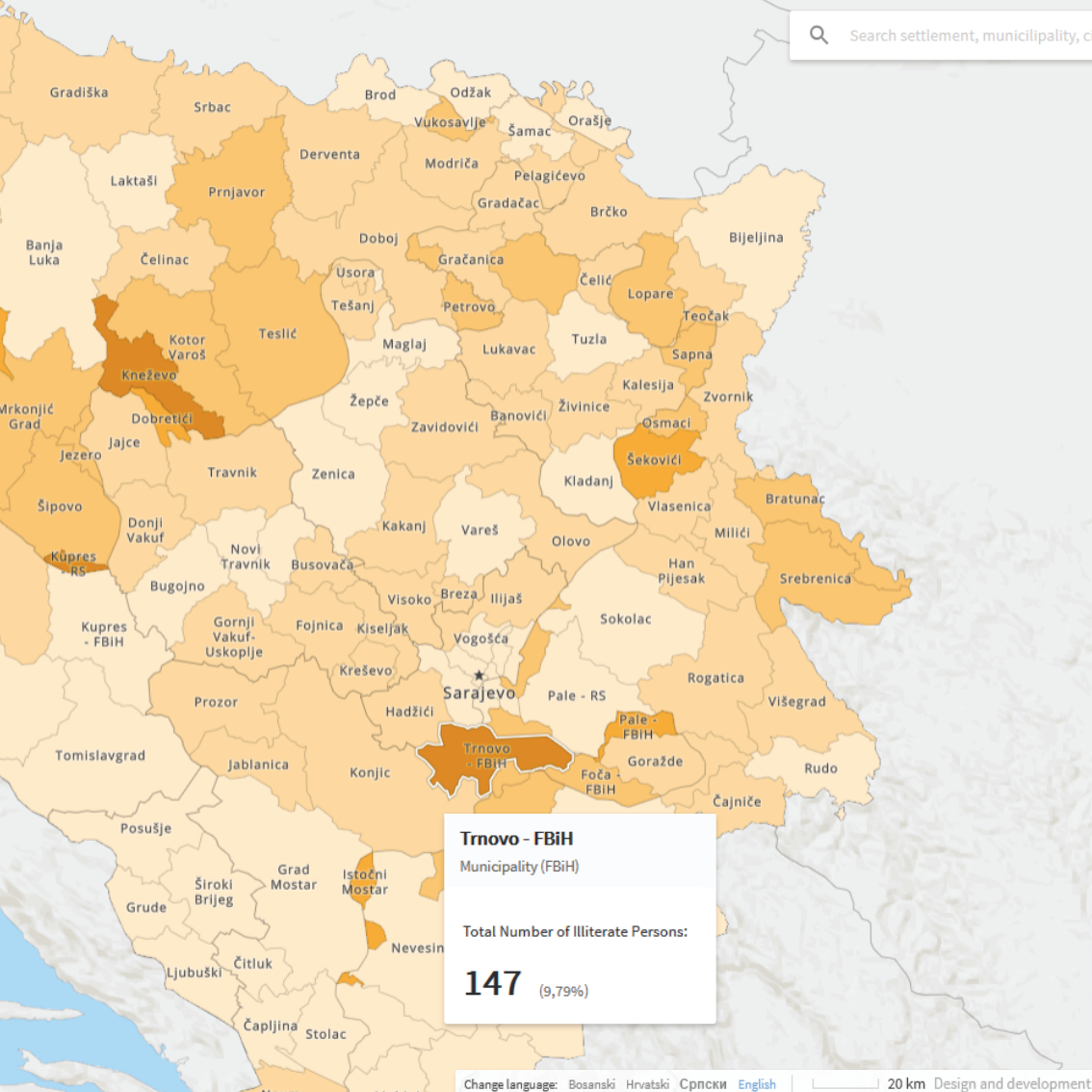
The Number of Male Persons that Do Not Know to Use the Internet or E-Mail

The Number of Female Persons that Do Not Know to Use the Internet or E-Mail



Return to the areas

Selecting an area displays the variables



Trnovo - FBiH
 Municipality (FBiH)

Total Number of Illiterate Persons:

147 (9,79%)



Population by Marital Status

Never Married (Female) ^

X ho|

Total Population (Aged 15 and Older) (Population by Marital Status)

Population (Aged 15 and Older, Male) (Population by Marital Status)

Population (Aged 15 and Older, Female) (Population by Marital Status)

Divorced (Total, Male and Female) (Population by Marital Status)

Divorced (Male) (Population by Marital Status)



Hadžići

Municipality (FBiH)

Never Married (Female):

2 089 (10,56%)

soko

Visoko

Breza

Breza

Ilijaš

Ilijaš

Vogošća

Vogošća

Centar Sarajevo

Sarajevo

Hadžići

Iliđža

Lukavica

Istočna Iliđža

Trnovo - RS

Trnovo - FBiH

Population and Distribution

Population

9994 Smaller Bigger

Level: **Settlements in BiH**

Bosnia and Herzegovina

Entities and Brčko district

Cantons in FBiH

Municipalities/Cities in BiH

Settlements in BiH

Data are available up to the level of Municipalities/ Cities in BiH


Some data are accessible up to the level of Settlements in BiH





Families

Consensual Couple with at Least One Child Younger Than 25



Level: Municipalities/Cities in BiH



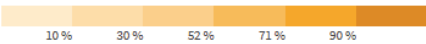
Interactive geographical maps are available in four languages

Bosanski Hrvatski Српски **English**

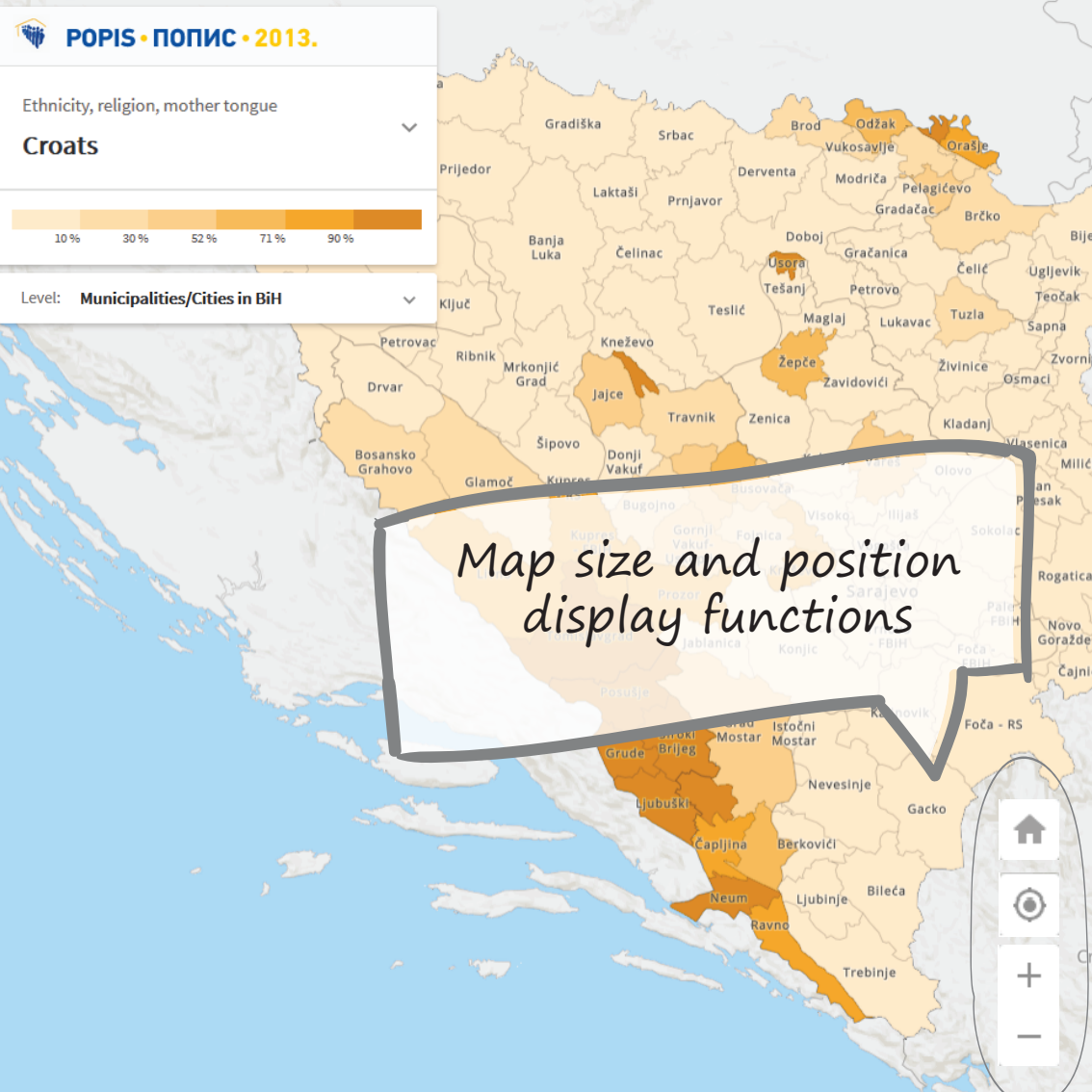


Ethnicity, religion, mother tongue

Croats



Level: Municipalities/Cities in BiH

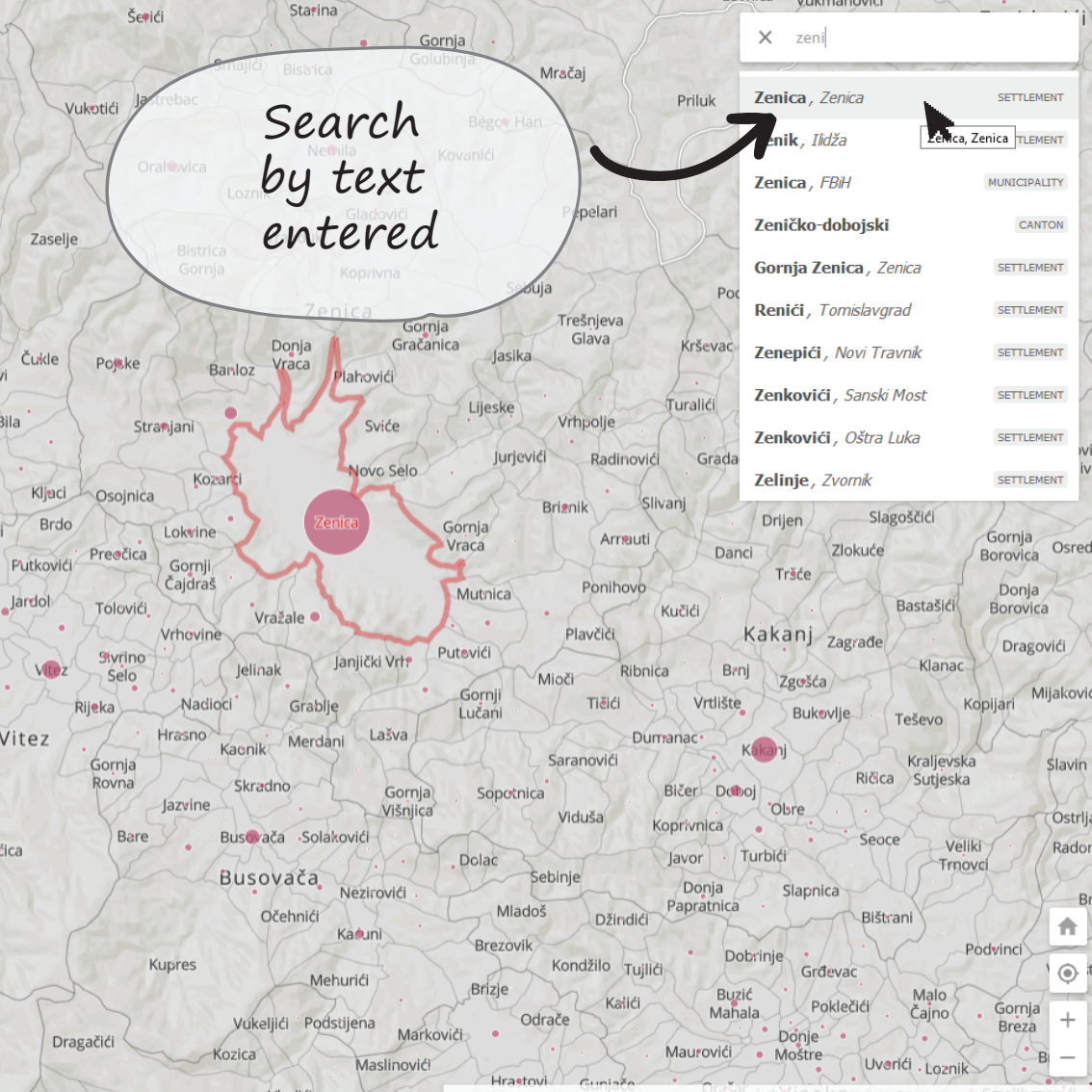


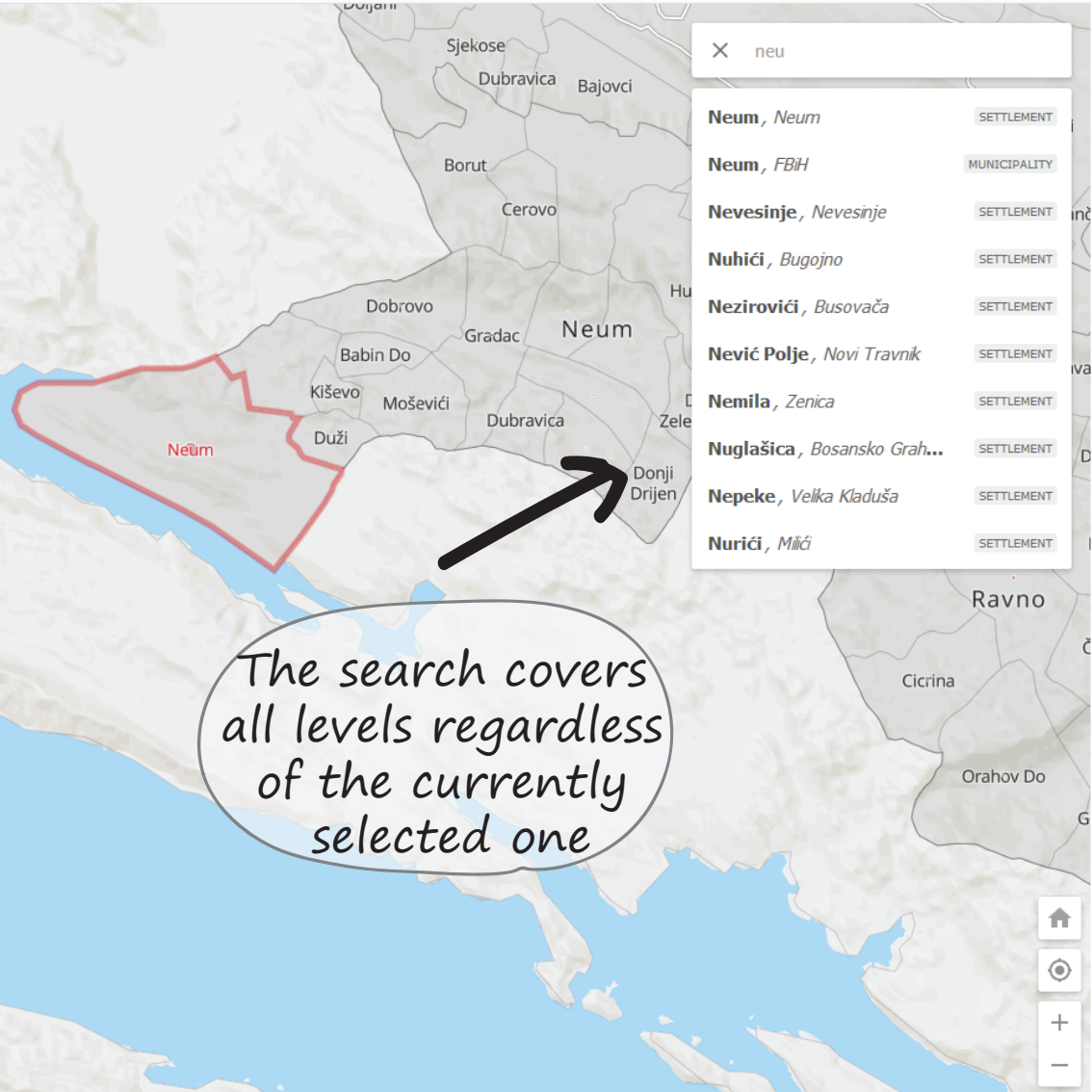
Map size and position display functions



Search
by text
entered

- X zenj
- Zenica, Zenica SETTLEMENT
 - Zenik, Iliđa SETTLEMENT
 - Zenica, FBiH MUNICIPALITY
 - Zeničko-dobojski CANTON
 - Gornja Zenica, Zenica SETTLEMENT
 - Renići, Tomislavgrad SETTLEMENT
 - Zenepići, Novi Travnik SETTLEMENT
 - Zenkovići, Sanski Most SETTLEMENT
 - Zenkovići, Oštra Luka SETTLEMENT
 - Zelinje, Zvornik SETTLEMENT

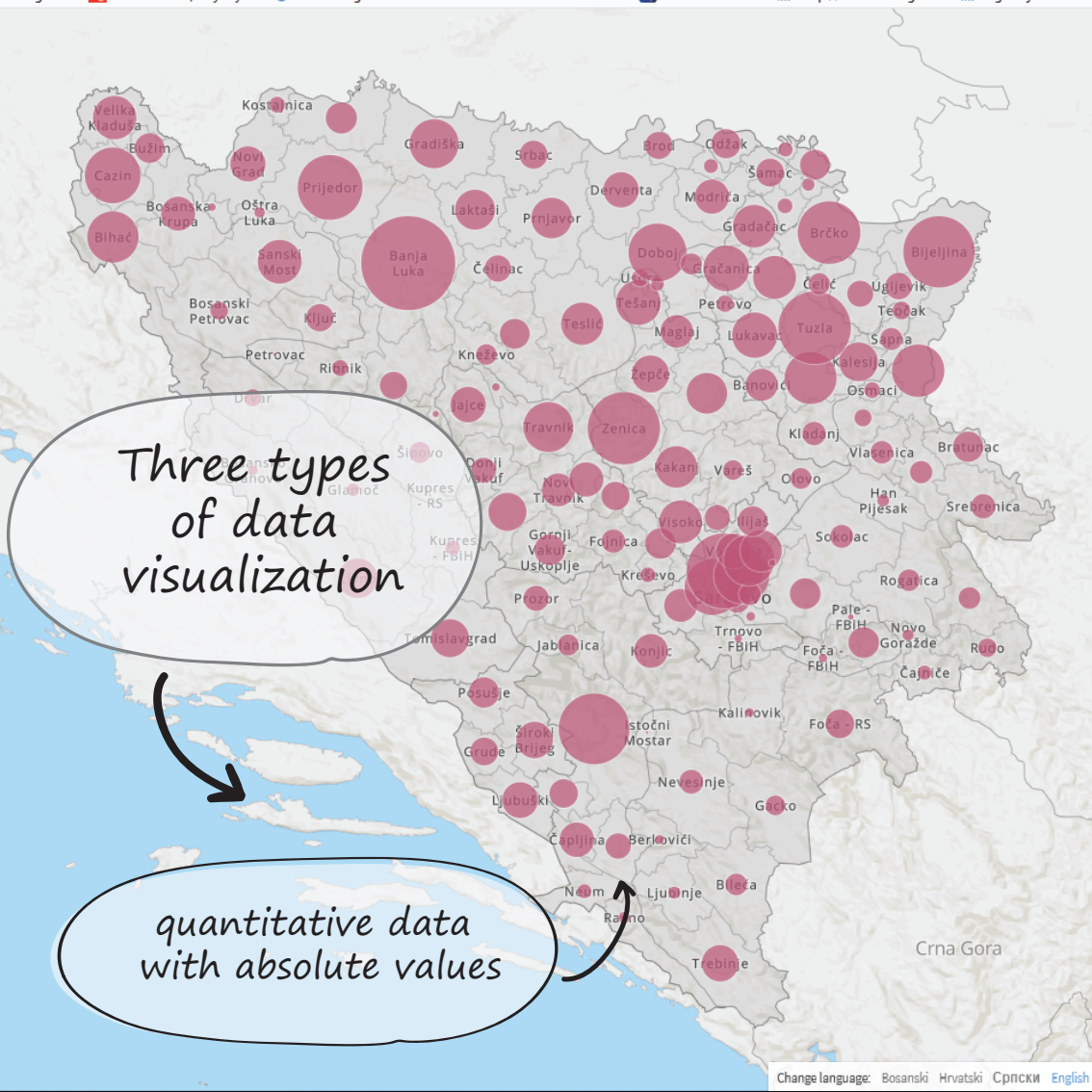




X neu

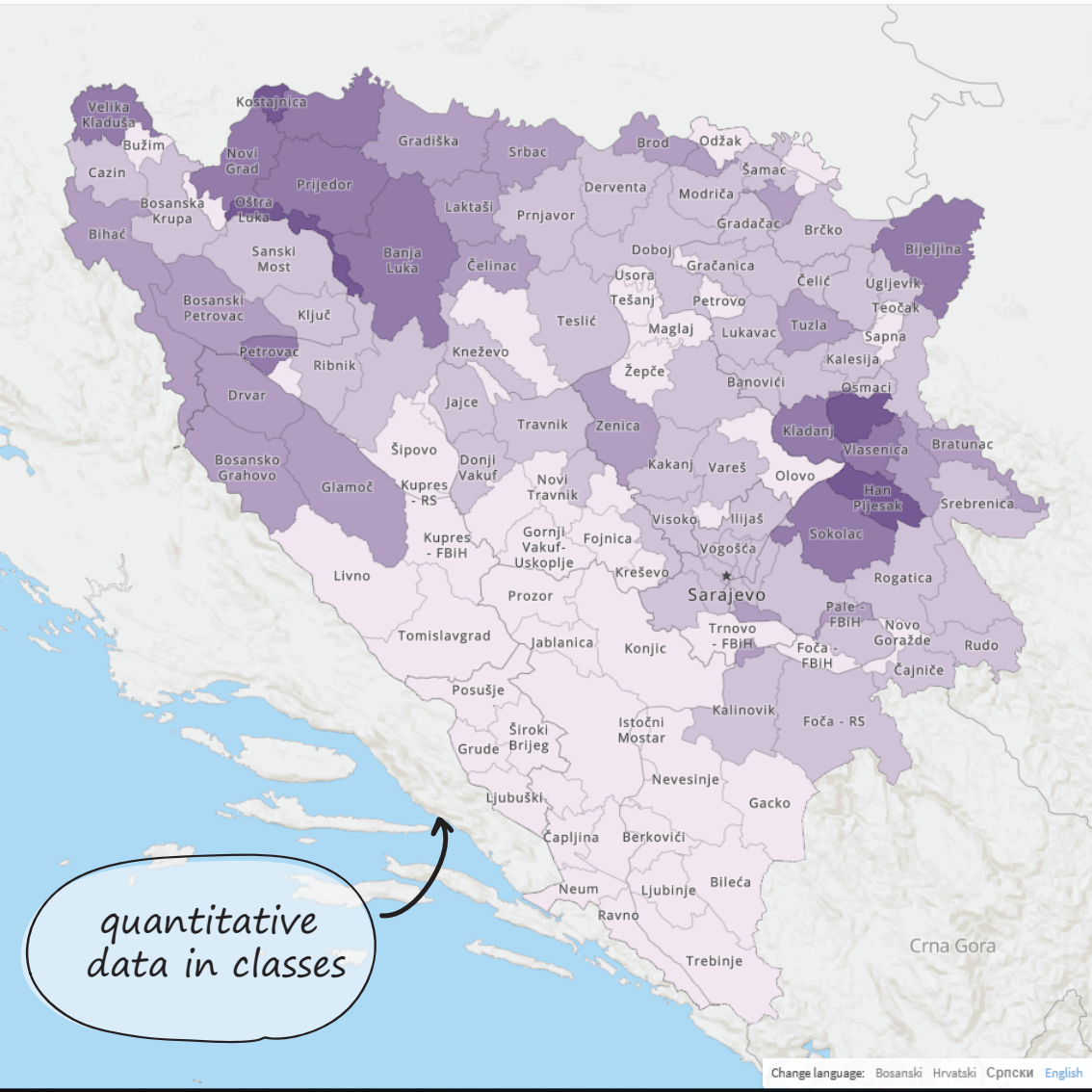
- Neum, Neum** SETTLEMENT
- Neum, FBiH** MUNICIPALITY
- Nevesinje, Nevesinje** SETTLEMENT
- Nuhići, Bugojno** SETTLEMENT
- Nezirovići, Busovača** SETTLEMENT
- Nević Polje, Novi Travnik** SETTLEMENT
- Nemila, Zenica** SETTLEMENT
- Nuglašića, Bosansko Grah...** SETTLEMENT
- Nepeke, Velika Kladuša** SETTLEMENT
- Nurići, Mikići** SETTLEMENT

The search covers all levels regardless of the currently selected one

A map of Bosnia and Herzegovina showing its administrative districts. Overlaid on the map are numerous pink circles of varying diameters. The size of each circle represents a quantitative value for that district. The largest circles are concentrated in the central and eastern parts of the country, particularly around Banja Luka, Zenica, and Tuzla. Smaller circles are scattered throughout other districts. Two callout boxes with arrows point to the map: one on the left and one at the bottom.

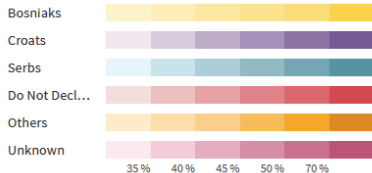
Three types
of data
visualization

quantitative data
with absolute values



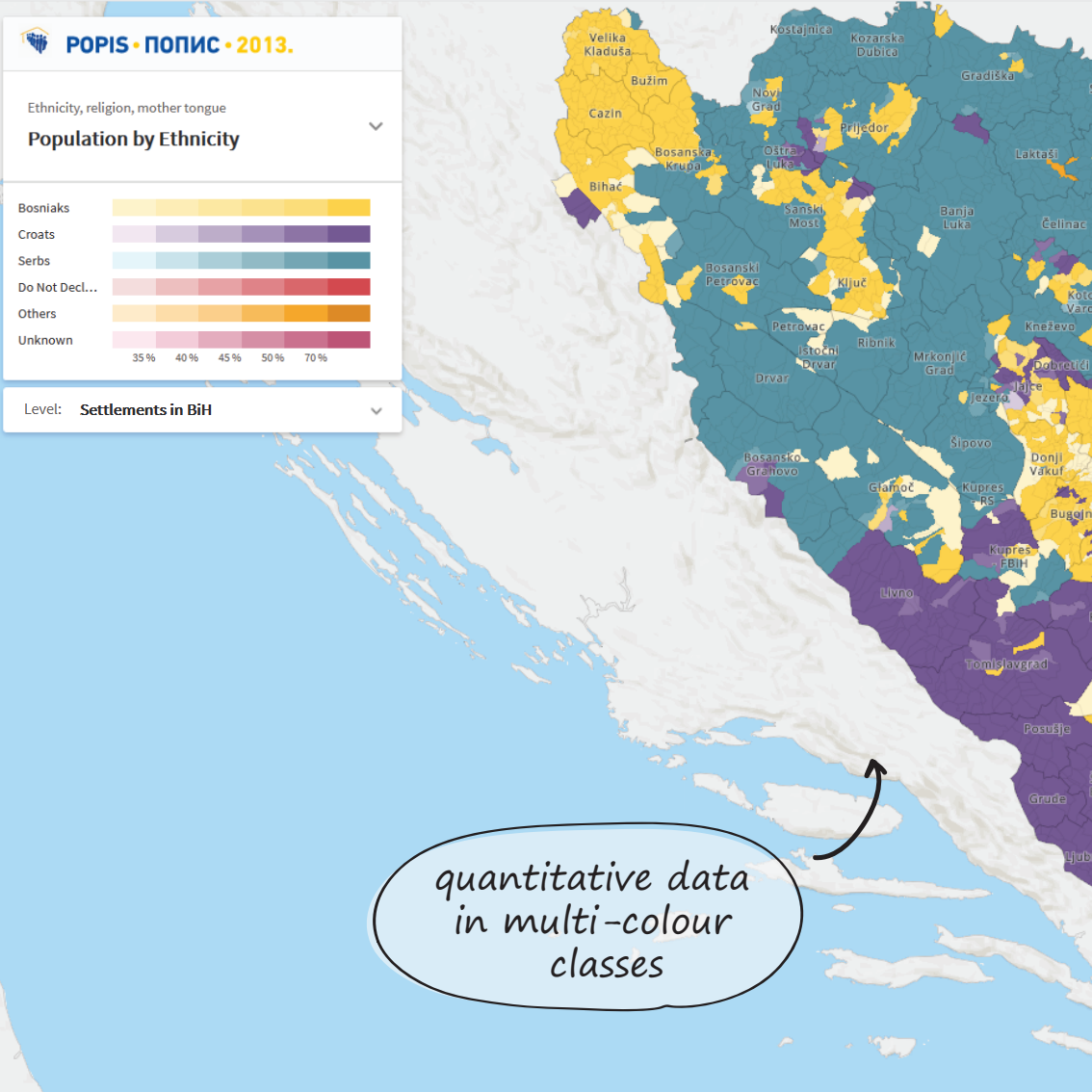
Ethnicity, religion, mother tongue

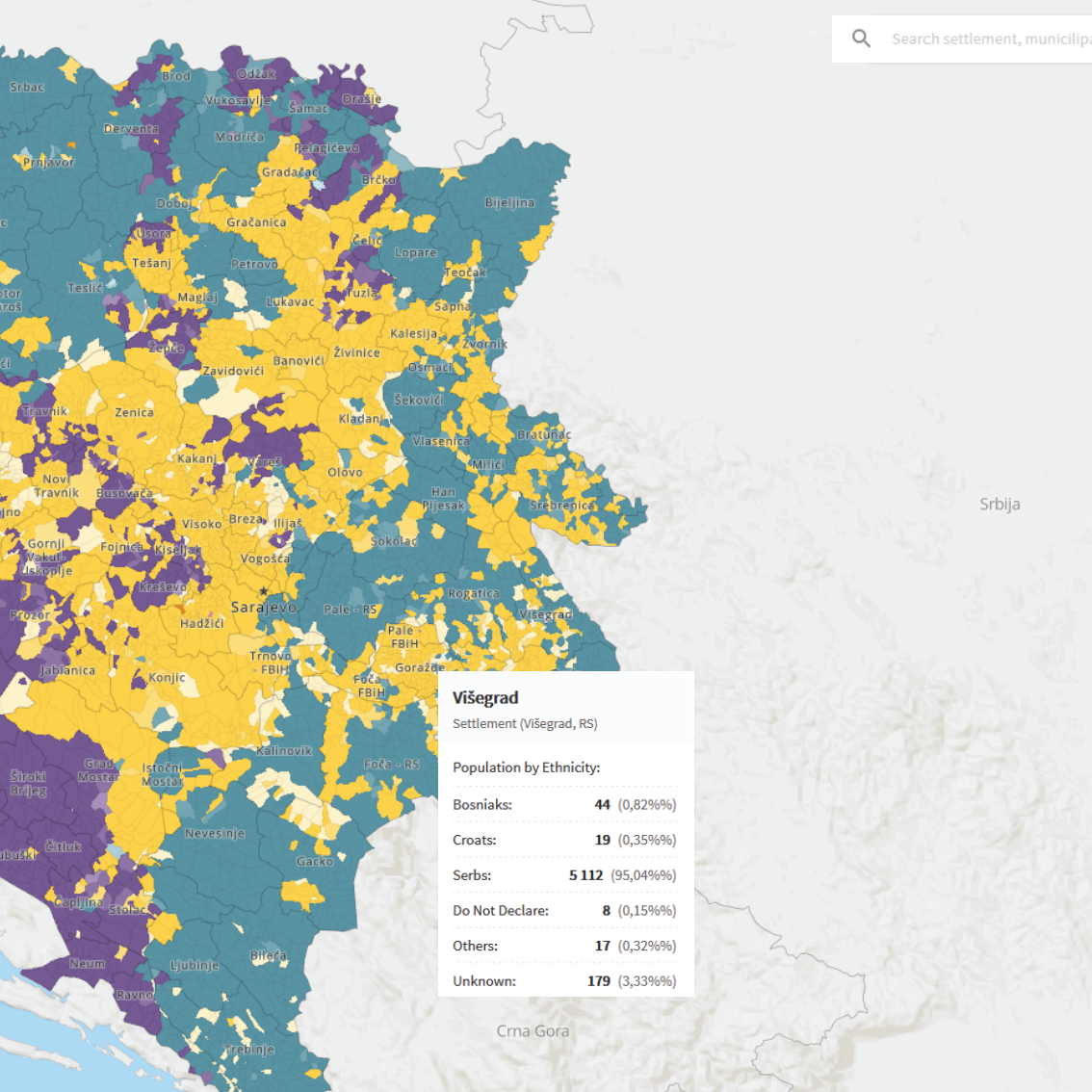
Population by Ethnicity



Level: **Settlements in BiH**

*quantitative data
in multi-colour
classes*





Višegrad
Settlement (Višegrad, RS)

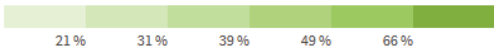
Population by Ethnicity:

Bosniaks:	44	(0,82%)
Croats:	19	(0,35%)
Serbs:	5 112	(95,04%)
Do Not Declare:	8	(0,15%)
Others:	17	(0,32%)
Unknown:	179	(3,33%)



Agriculture

The Number of Households Performing Agricultural Activities



Level: **Municipalities/Cities in BiH**

Display by:

- place
- variables
- the whole number
- percentage

Posušje

Municipality (FBiH)

The Number of Households Performing Agricultural Activities:

1 783 (34,60%)

Population and Distribution

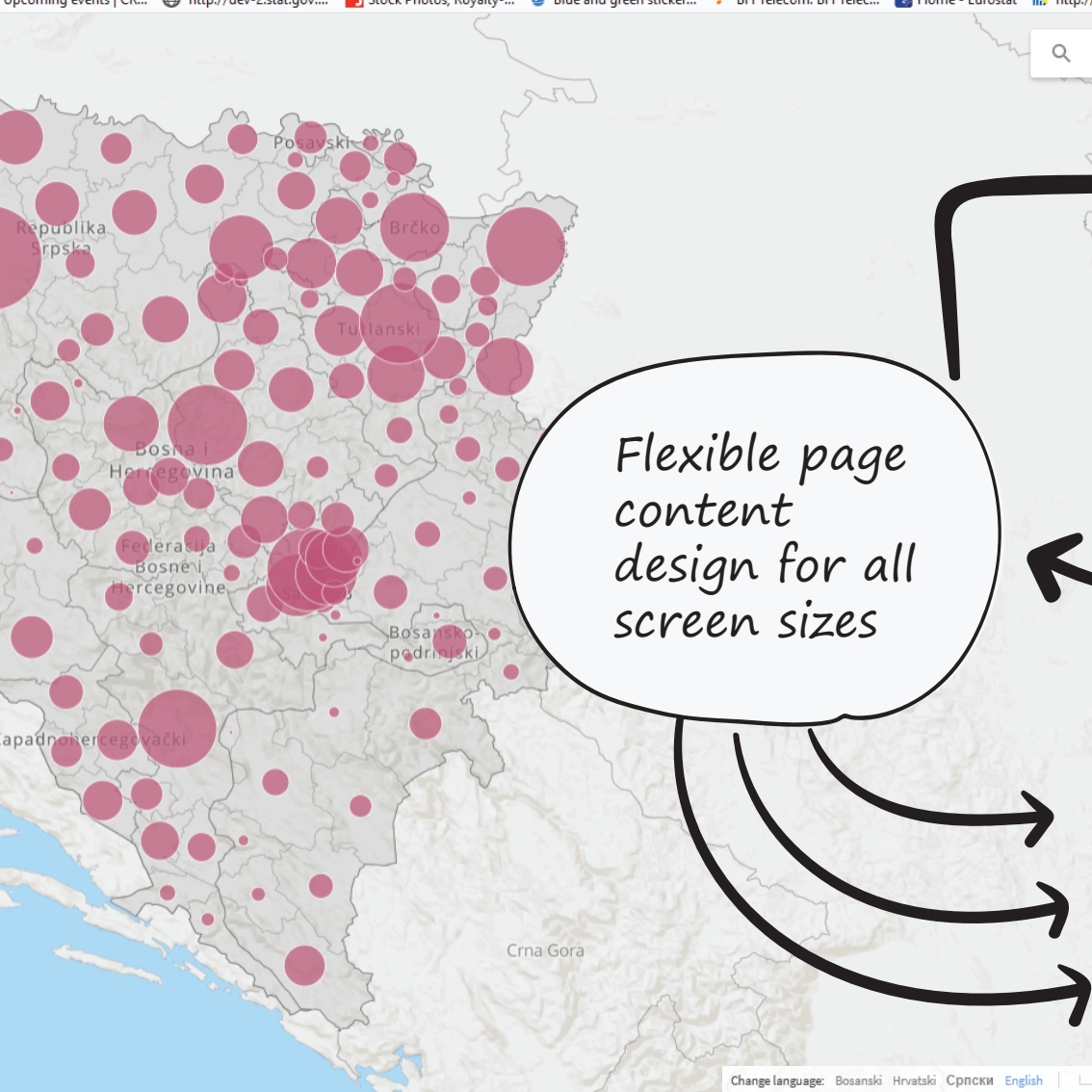
Settlements with Less than 100 Inhabitant



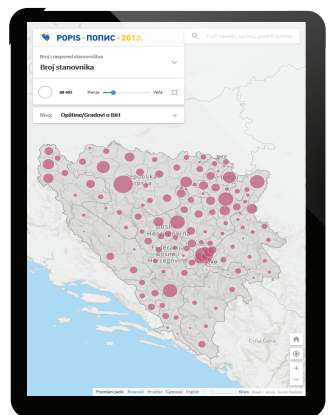
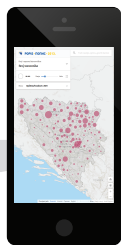
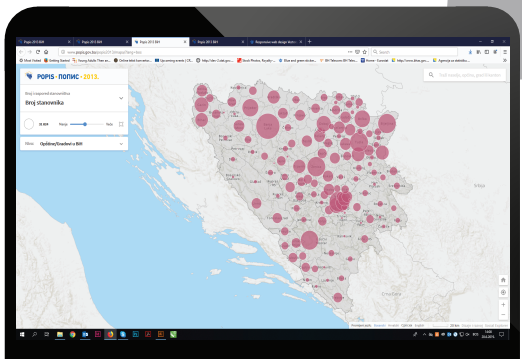
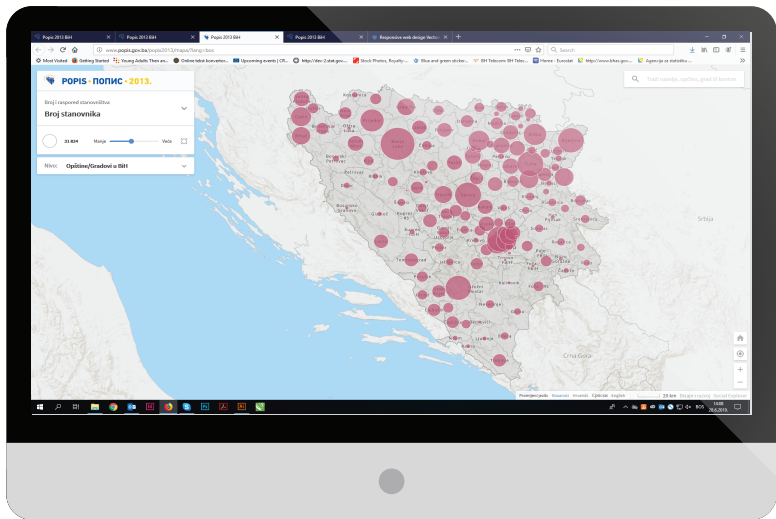
Level: Settlements in BiH



Yes - No maps



Flexible page
content
design for all
screen sizes



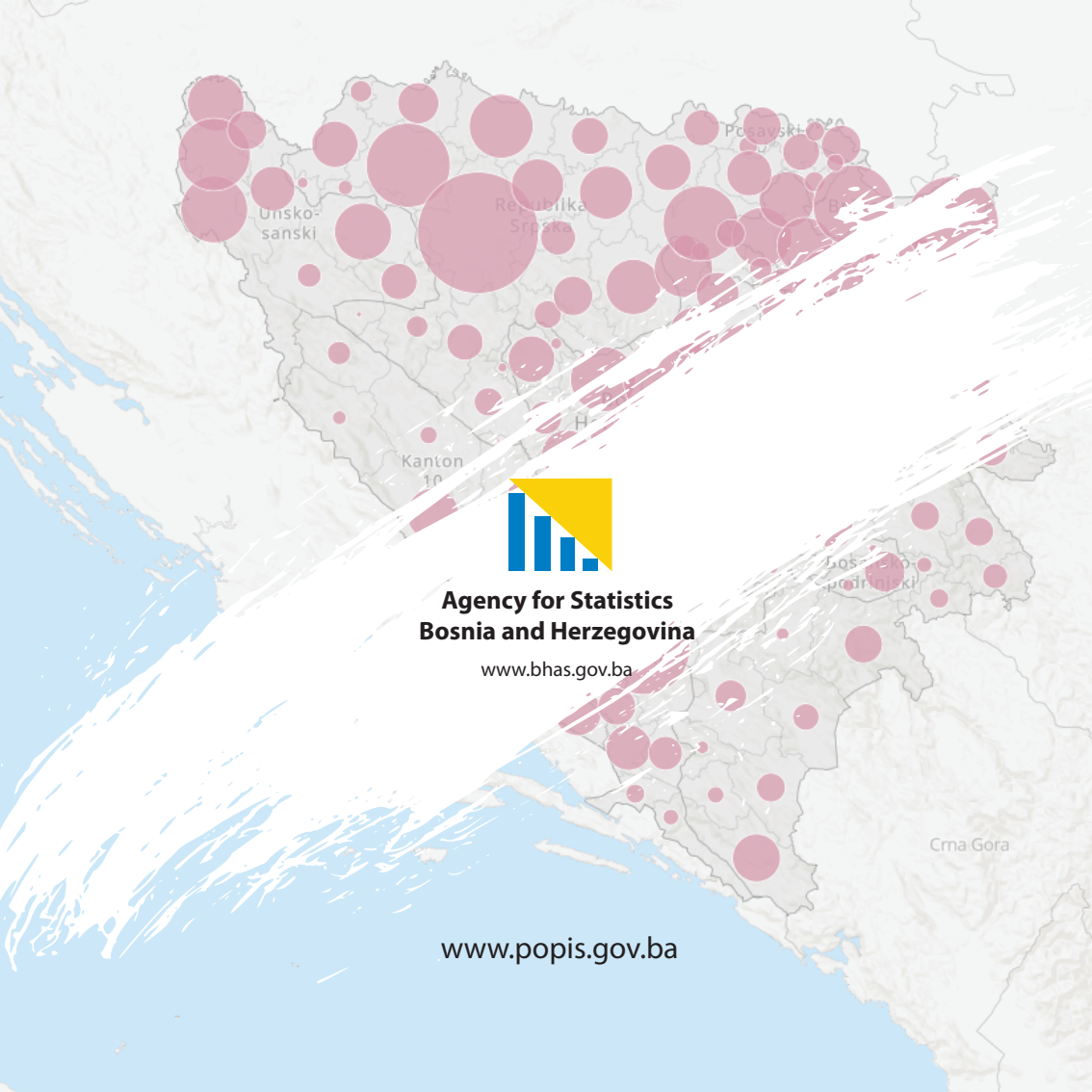
The Census 2013 data has been disseminated in a number of ways for different visitor profiles. We found that the users prefer browsing the data via geographical thematic maps.

After successfully completing the project of disseminating the data from the latest census, we have digitalized the data from the previous censuses (1961, 1971, 1981 and 1991) and defined the boundaries of administrative territorial units for the municipality level for the period 1961-1991. thus fulfilling the preconditions for their common geographical representation.

We hereby announce the publication of geographical thematic maps with the data from the previous censuses.







**Agency for Statistics
Bosnia and Herzegovina**

www.bhas.gov.ba

www.popis.gov.ba