



# FIRST RELEASE



You are required to specify a data source when allowed in your product or application.

YEAR XV

SARAJEVO, 30/05/2024

NUMBER 1

## TRANSPORT

### Air transport, 2024<sup>1</sup>

The total number of transported passengers in 2024 in Bosnia and Herzegovina exceeded 2.4 million, increased by 2.1% compared to 2023.

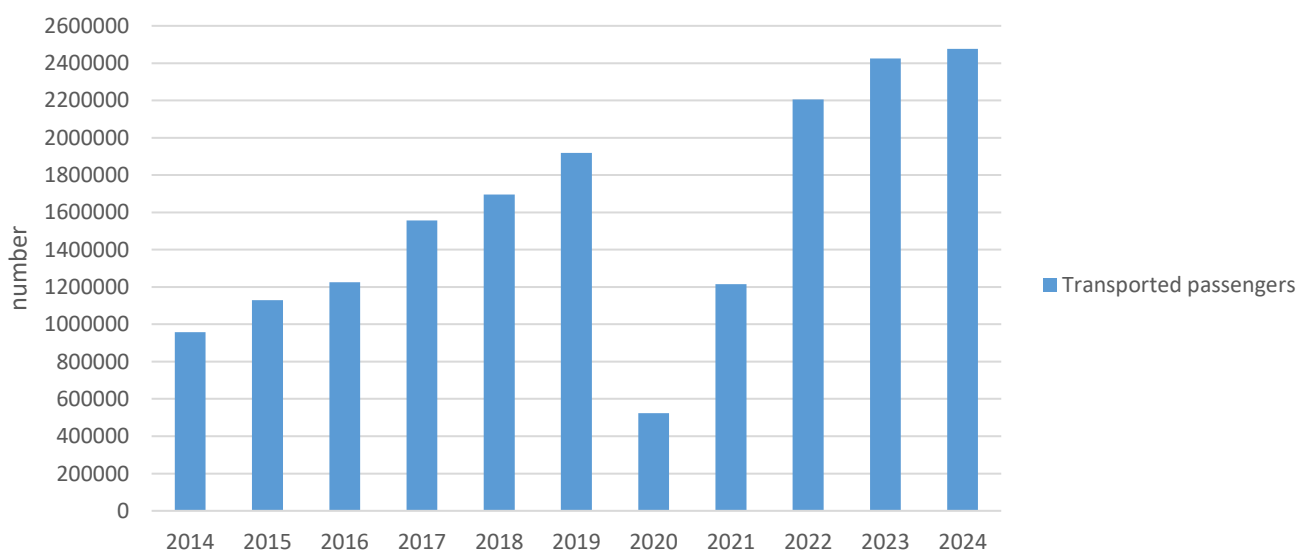
The largest share of passenger transport was recorded by Sarajevo Airport with 1.82 million passengers (73.6%), followed by Banja Luka Airport with 399,191 passengers (16.1%), Tuzla Airport with 207,785 passengers (8.4%), and Mostar Airport with 47,292 passengers (1.9%) in 2024.

In 2024, a total of 23,866 aircraft movements, showing a increase of 4.2% compared to the previous year.

The total transport of goods at the airports in Bosnia and Herzegovina in 2024 amounted to 2,845 tonnes, marking an increase of 14.4% compared to the previous year.

The amount of mail transported in 2024 was 314 tonnes, which is 7.2% more than in 2023.

#### G.1. Number of transported passengers



<sup>1</sup> Data source : Directorate of Civil Aviation of Bosnia and Herzegovina (BHDCA)

T.1. Traffic in air transport

	Year			Indices	
	2022	2023	2024	<u>2023</u> 2022	<u>2024</u> 2023
Number of aircraft movements-total	24009	22914	23866	95,4	104,2
Transported passengers	2204995	2425711	2476030	110,0	102,1
Embarked	1091962	1194589	1228809	109,4	102,9
Disembarked	1113033	1231122	1247221	110,6	101,3
Freight transported, t	2016	2487	2845	123,4	114,4
Loaded	436	560	762	128,4	136,1
Unloaded	1580	1928	2083	122,0	108,0
Mail transported, t	236	293	314	124,2	107,2
Loaded	54	40	41	74,1	102,5
Unloaded	182	253	273	139,0	107,9

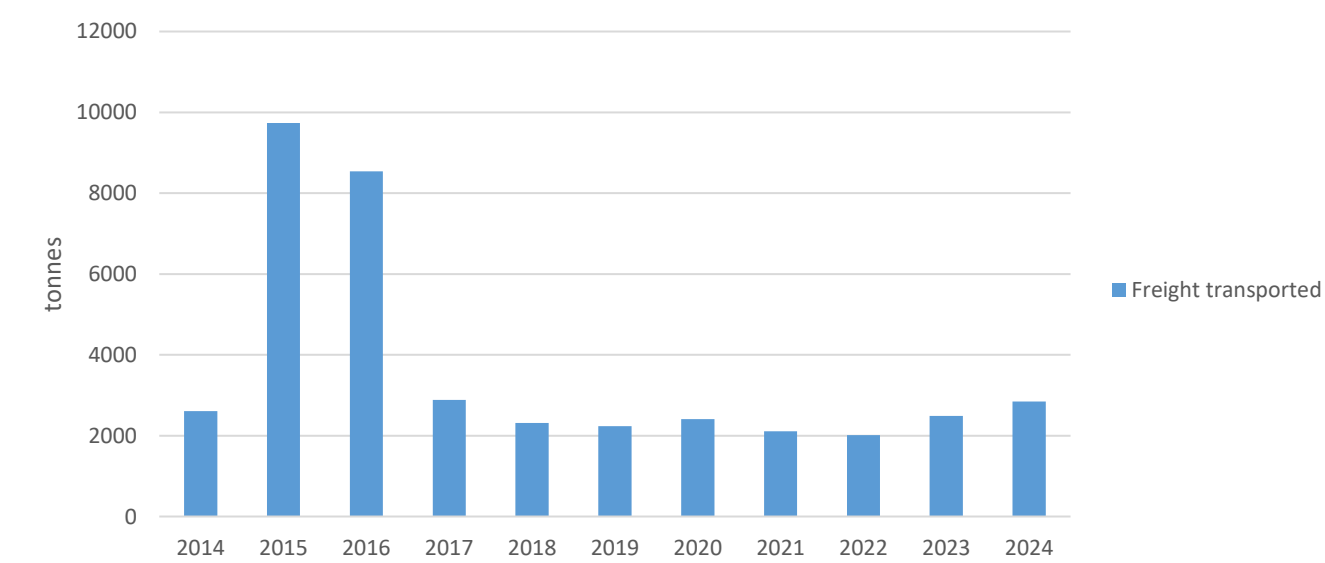
T.2. Number of transported passengers by airports

	Year			Indices	
	2022	2023	2024	<u>2023</u> 2022	<u>2024</u> 2023
Total	2204995	2425711	2476030	110,0	102,1
Airport Sarajevo	1377348	1362007	1821762	98,9	133,8
Airport Mostar	10732	20539	47292	191,4	230,3
Airport Tuzla	473927	582445	207785	122,9	35,7
Airport Banja Luka	342988	460720	399191	134,3	86,6

T.3. Traffic of freight on airports, tonne

	Year			Indices	
	2022	2023	2024	<u>2023</u> 2022	<u>2024</u> 2023
Total	2016	2487	2845	123,4	114,4
Airport Sarajevo	2014	2471	2845	122,7	115,1
Airport Mostar	0	0	0	-	-
Airport Tuzla	2	15	0	750,0	-
Airport Banja Luka	0	1	0	-	-

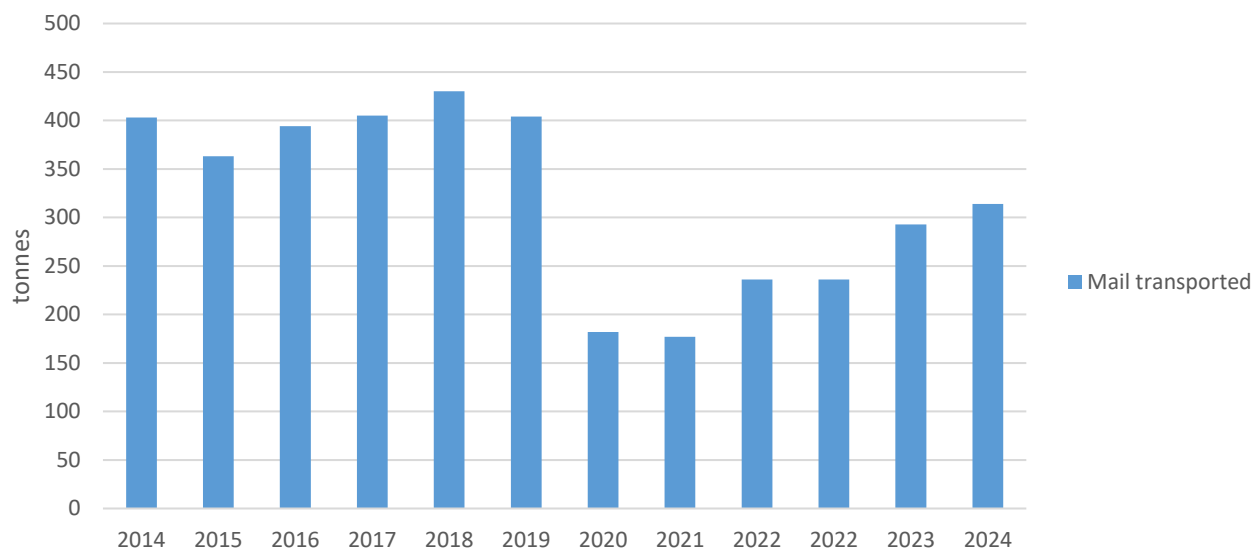
G.2. Freight transported, tonne



#### T.4. Traffic of mails on airports, tonne

	Year			Indices	
	2022	2023	2024	$\frac{2023}{2022}$	$\frac{2024}{2023}$
Total	236	293	314	124,2	107,2
Airport Sarajevo	236	293	314	124,2	107,2
Airport Mostar	0	0	0	-	-
Airport Tuzla	0	0	0	-	-
Airport Banja Luka	0	0	0	-	-

#### G.3. Mail transported, tonne



#### T.5. Traffic to flights on airports

	Total	Airport Sarajevo	Airport Mostar	Airport Tuzla	Airport Banja Luka
Aircraft movements	23866	16836	1321	1447	4262
Commercial air transport	21246	15767	1209	1328	2942
International scheduled and non-scheduled	21195	15767	1159	1327	2942
Domestic scheduled and non-scheduled	51	0	50	1	0
All other movements	2620	1069	112	119	1320

## **NOTES OF METHODOLOGY**

### **Source and methods of data collection**

Agency for statistics of Bosnia and Hercegovina are taken data on aircraft movements, number of passengers, freight and mail transported or airports in BiH from Directorate of civil aviation of BiH (BHDCA). Directorate of civil aviation of BiH (BHDCA) processed data in accordance with International Civil Aviation Organization (ICAO) standards.

All data on number of passengers, freight and mail are related to international air transport. Bosnia and Hercegovina has no domestic air transport.

### **DEFINITION**

#### **Airport**

A defined area of land or water (including any buildings, installations and equipment) intended to be used either wholly or in part for the arrival, departure and surface movement of aircraft and open for commercial air transport operations.

#### **Aircraft**

Any machine that can derive support in the atmosphere from the reactions of the air other than the reactions of air against the earth's surface.

#### **Aircraft movement**

An aircraft take-off or landing at an airport.

For airport traffic purposes one arrival and one departure is counted as two movements. Included are all commercial aircraft movements and non-commercial general aviation operations. Excluded are State flights, touch and goes, overshoots and unsuccessful approaches.

#### **Air transport**

Any movement of goods and/or passengers on an aircraft movement.

#### **Commercial air transport**

Any movement of goods and/or passengers on a commercial aircraft movement.

#### **National air transport**

Air transport on a domestic flight.

#### **International air transport**

Air transport on an international flight.

#### **On flight origin and destination (OFOD)**

Traffic on a commercial air service identified by a unique flight number subdivided by airport pairs in accordance with point of embarkation and point of disembarkation on that flight.

#### **Air passengers carried**

All passengers on a particular flight (with one flight number) counted once only and not repeatedly on each individual stage of that flight.

All revenue and non-revenue passengers whose journey begins or terminates at the reporting airport and transfer passengers joining or leaving the flight at the reporting airport. Excludes direct transit passengers.

#### **Freight**

Any property carried on an aircraft other than mail, stores and baggage. For statistical purposes, freight includes express freight and parcels and diplomatic bags but not passenger baggage. All trucking operations using an air waybill should be excluded.

#### **Mail**

Dispatches of correspondence and other objects carried on an aircraft, which have been dispatched by and intended for delivery to postal administrations.

Express freight and express parcel shipments are excluded.

**Published by the Agency for Statistics of the Bosnia and Herzegovina, 71000 Sarajevo, Zelenih beretki 26**

**Phone: +387 (33) 911 911 | Telefax: +387 (33) 220 622  
E-mail: [bhas@bhas.gov.ba](mailto:bhas@bhas.gov.ba) | Web site: [www.bhas.gov.ba](http://www.bhas.gov.ba)**

**Responsible persons:**

**Alen Bajramović, Head of Department for Services Statistics  
Vesna Čužić, Director**

**Prepared by: Emina Mehanović**



Please consider the environment before printing this document.